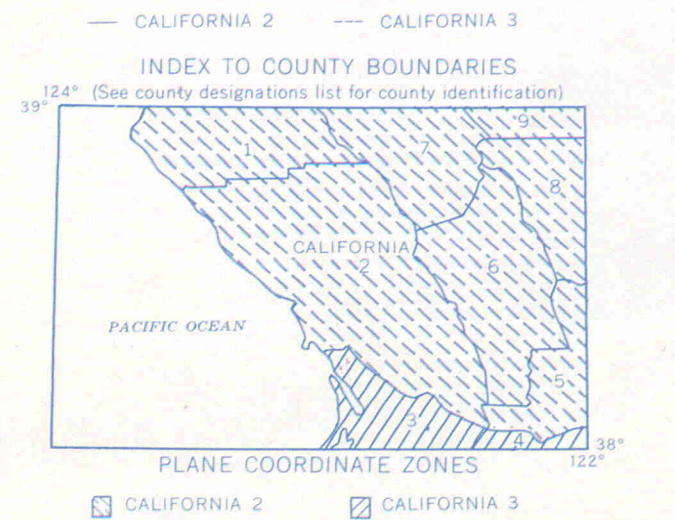


Base prepared by the U. S. Army Topographic Command (TPCKCLO), Washington, D. C. Compiled in 1958 from: United States Quadrangles, 1:24,000, 1:25,000, 1:50,000, U. S. Geological Survey and AMS, 1942-55; USC&GS Charts 5534, 1957; 5533, 1956; 5602, 1955; 5502, 1952; 5603, 1952 and 5599, 1951. Planimetric detail revised by photogrammetric methods. Control by USC&GS, USFS and USCE. Map field checked 1958. 100,000-FOOT PLANE COORDINATE GRID TICK SYMBOLS



**HORIZONTAL CONTROL**

Coast & Geodetic Survey: Monumented Point - First Order (black triangle), Monumented Point - Second Order (black triangle with dot), Monumented Point - Third Order (black circle), Located Object - Third Order (black circle with dot). Station reported not recovered (circle with cross). Measured Base - Electronic or Taped (dashed line), Line of triangulation observed (solid line), Line of triangulation observed from one end only (dashed line with arrow), Measured Length - Electronic or Taped (dashed line with arrow), Theodolite Traverse - Electronic Distance (dashed line with arrow), Transit Traverse - Taped Distance Third Order (dashed line with arrow), Transit Traverse and Leveling Third Order (dashed line with arrow).

**VERTICAL CONTROL**

Coast & Geodetic Survey: First Order (solid line), Second Order (dashed line), Third Order (dotted line).

**STATE SURVEY CONTROL**

Horizontal or Vertical (dashed line).

**CODE OF OTHER AGENCIES**

U. S. Army Topographic Command: Standard gauge (solid line), Narrow gauge (dashed line), Two lanes wide; Federal route marker (solid line with dots), Hard surface, medium duty (solid line with dots), Two lanes wide; State route marker (solid line with dots), Improved light duty (solid line with dots), Unimproved dirt (solid line with dots), Trail (dashed line).

**RAILROADS**

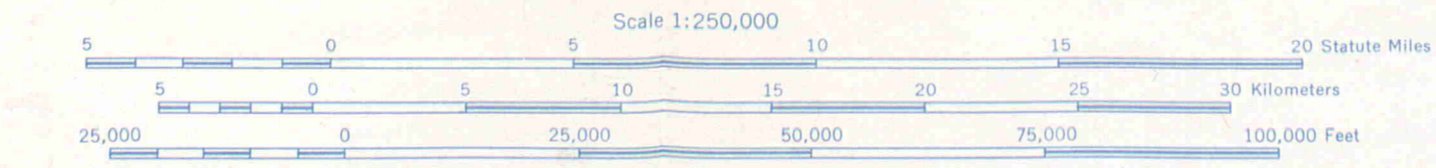
Single track Double or Multiple (solid line with cross-ticks), Standard gauge (solid line with cross-ticks), Narrow gauge (dashed line with cross-ticks).

**BOUNDARIES**

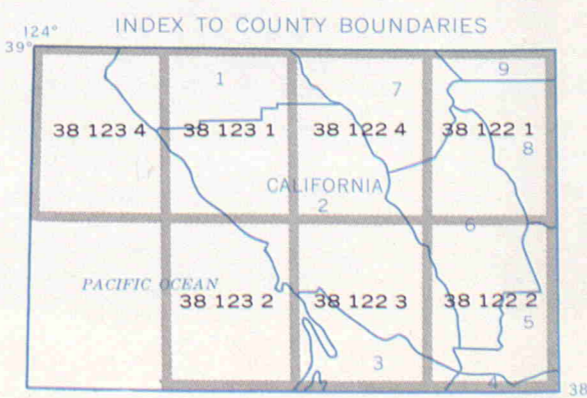
International (dashed line with cross-ticks), State (solid line with cross-ticks), County (dashed line with cross-ticks), Park of reservation (dashed line with cross-ticks).

**LEGEND**

Standard gauge (solid line with cross-ticks), Narrow gauge (dashed line with cross-ticks), Landmark: School, Church, Other (solid line with cross-ticks), Horizontal control point (solid line with cross-ticks), Spot elevation in feet (solid line with cross-ticks), Marsh or swamp (dashed line with cross-ticks), Intermittent or dry stream (dashed line with cross-ticks), Power line (dashed line with cross-ticks).

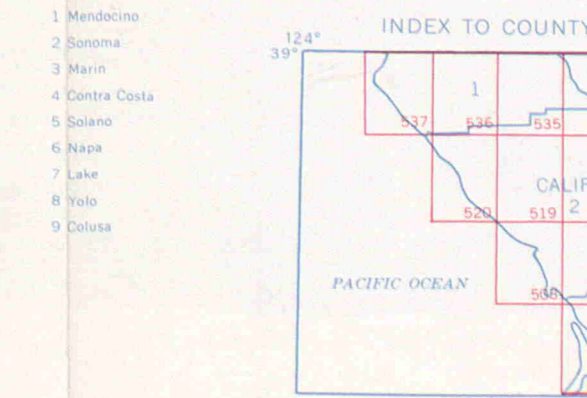


COAST AND GEODETIC SURVEY  
 THIRTY MINUTE QUADRANGLE DESIGNATION



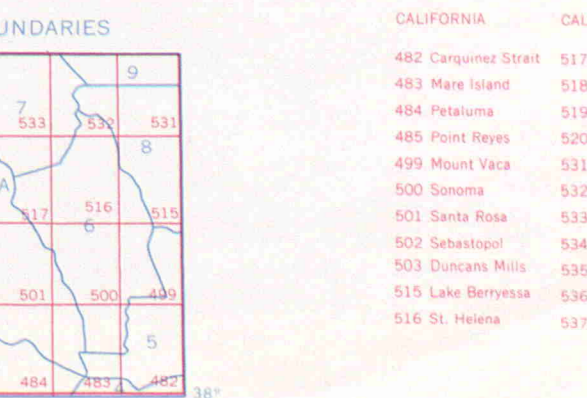
ORDER CONTROL DATA, SHOWN IN BLACK OR BROWN, BY 30 MINUTE QUADRANGLE UNITS FROM COAST & GEODETIC SURVEY, E S S A, ROCKVILLE, MARYLAND 20852.

COUNTY DESIGNATIONS



ORDER CONTROL DATA, SHOWN IN RED, BY 15 MINUTE QUADRANGLE UNITS FROM DIRECTOR, GEOLOGICAL SURVEY, WASHINGTON, D. C. 20242.

GEOLOGICAL SURVEY  
 FIFTEEN MINUTE QUADRANGLE DESIGNATION



SANTA ROSA, CALIFORNIA (Cont.)

# ALPHABETICAL INDEX TO HORIZONTAL CONTROL DATA

by the  
 National Ocean Survey

STATION NAME	QUAD NO.	STATION NO.	KEY NO.	STATION NAME	QUAD NO.	STATION NO.	KEY NO.
16 F 58	381223	1005		BEE USE	381222	1032	
ADAMS	381223	1052		BELL	381222	LOST	
ADDED POINT USGS	381231	1001		BEN	381222	1007	
ADOBE	381223	1053		BEN LOMOND USGS	381224	1005	
AGNEW 2	381223	1054		BENCH MARK 26 USGS	381221	1001	
ALEXANDER C OF N	381222	1261	1970	BENCH MARK 51 USGS	381224	1017	
ALICE USGS	381231	1002		BENCH MARK 62 USGS	381222	1061	
AMOS	381232	1001		BENCH MARK 96 M USGS	381224	1010	
AMSCO	381222	1056		BENCH MARK 100 USGS	381222	1084	
ANDY	381232	1002		BENCH MARK E 627	381224	1001	
ANGLE C OF SR	381223	1055		BENCH MARK J 625	381224	1041	
ANNAPOLIS USGS	381231	1003		BENCH MARK 1336 USGS	381223	1001	
ANTONIO	381223	1014		BENCH MARK USGS NR STA PETALUMA	381223	1015	
ARMY POINT 2	381222	1055		BENCH MARK VA 677 USGS	381223	1134	
ARNOLD SLC	381222	1057		BEND	381222	1062	
ARROWHEAD	381222	1031	1930	BENICIA 2	381222	1063	
ARSENAL TANK	381222	LOST	WHITE TANK 1909 1922	BENICIA 2 RM NO 1 USF	381222	1063	
ASTER CDWR	381232	1061		BENICIA ARSENAL CLOCK TWR FLAG	381222	1176	
ASTI	381224	1002		BENICIA ARSENAL FLAGPOLE WAG	381222	1175	
ASTI ITALIAN SWISS COLONY WINE CO E STACK	381224	1031		BENICIA ARSENAL INCINERATOR	381222	LOST	
ASTI ITALIAN SWISS COLONY WINE CO N STACK	381224	1032		BENICIA DOCK NAVIGATION BEACON	381222	LOST	
ASTI ITALIAN SWISS COLONY WINE CO S STACK	381224	1033		BENICIA FLAT TOPPED WATER TANK	381222	1177	
AUDREY	381224	1003		BENICIA LANDING NORTH TOWER	381222	LOST	
AVON ASSOCIATED OIL CO STACK	381222	LOST	1932	BENICIA LARGE WATER TANK MANX	381222	1178	
AVON TOWER	381222	LOST	1922	BENICIA ST DOMINICS W BELL TWR	381222	1179	
BAN	381222	1058		BENICIA ST PAULS CH SPIRE	381222	1180	
BARKLEY CC CO	381222	1059		BENICIA TANNERY TANK	381222	LOST	
BARN GAL IRON ROOF WEST GABLE	381222	1173	1942	BENICIA USE	381222	1063	
BARN NO 1 SOUTH GABLE	381222	LOST	1922	BENICIA WATER TANK NEAR ARSENAL	381222	1181	
BARN NORTH GABLE	381222	LOST	1942	BENNETT	381223	1056	
BARN NORTH GABLE NORTH OF STA TETON 2	381223	1147		BERRYESSA PEAK LOOKOUT TOWER	381221	1017	
BARN SOUTH GABLE	381222	LOST	1922	BEV	381223	1008	
BARN VENTILATOR 2 MILES N OF NOVATO	381223	1048		BIG MOUNTAIN USFS	381231	1004	
BAY	381222	1174	1939	BIG OAT USGS	381231	1005	
BAY POINT 2 SLC	381222	1060		BIHLER	381231	1006	
BAY PT RED HOUSE ON DOCK GABLE	381222	LOST	1939	BILL	381223	1009	
BAY POINT USE	381222	1060		BILL	381223	1057	
BAY WHITE TOWER	381232	1026		BLACK	381223	1058	
BAYLIS	381224	1004		BLACK POINT CHIMNEY OF OLD RANCH HOUSE	381231	1065	
BEAK	381222	LOST	1914	BLACK SMOKESTACK SOUTH SIDE	381222	LOST	

*Bench mark N468 (filed in front of quad 381222)*

# ALPHABETICAL INDEX TO HORIZONTAL CONTROL DATA

by the  
 National Ocean Survey

PAGE 2  
 QUADS 381221-2-3-4& 381231-2-3-4  
 CALIF  
 LATITUDE 38° 00' TO 39° 00'  
 LONGITUDE 122° 00' TO 124° 00'  
 DIAGRAM NJ 10-5 SANTA ROSA

STATION NAME	QUAD NO.	STATION NO.	KEY NO.
BLUE C OF N	1974	381222	1262
BOATWORKS CADH	1973	381223	1200
BOATWORKS CADH AZ MK	1973	381223	1201
BOB		381223	1003
BOB USN		381223	1199
BODEGA		381232	1003
BODEGA BAY USCG STA RAD TOWER		381232	1050
BODEGA BAY WATER TANK		381232	1028
BODEGA HARBOR CHANNEL DAYBEACON 2		381232	1029
BODEGA HARBOR CHANNEL DAYBEACON 16		381232	1030
BODEGA HARBOR CHANNEL LIGHT 14		381232	1031
BODEGA HARBOR CHANNEL LIGHT 24		381232	1032
BODEGA HARBOR ENTRANCE LIGHT 1		381232	1054
BODEGA HARBOR ENTRANCE LIGHT 2		381232	1047
BODEGA HARBOR ENTRANCE RANGE FRONT LIGHT 3		381232	1033
BODEGA HARBOR ENTRANCE RANGE REAR LIGHT		381232	1034
BODEGA HARBOR LOWER RANGE FRONT LIGHT 5		381232	1035
BODEGA HARBOR LOWER RANGE REAR LIGHT		381232	1036
BODEGA HARBOR NORTH RANGE FRONT LIGHT		381232	1037
BODEGA HARBOR N RANGE FRONT LT 39		381232	1049
BODEGA HARBOR NORTH RANGE REAR LIGHT		381232	1038
BODEGA HARBOR UPPER RANGE FRONT LIGHT		381232	1039
BODEGA HARBOR UPPER RANGE FR LT 14		381232	1051
BODEGA HARBOR UPPER RANGE REAR LIGHT		381232	1040
BODEGA HARBOR UPPER RANGE REAR LIGHT 1964		381232	1052
BODEGA HEAD		381232	1004
BODEGA HEAD 2		381232	1004
BODEGA HEAD LIGHT		381232	1055
BODEGA HEAD PG AND E METEOROL TOWER		381232	1048
BODEGA HILL		381232	1005
BODWELL 2		381223	1019
BOND USGS		381224	1006
BORAX		381224	1007
BOULDER		381234	1001
BOURKE		381223	1059
BOURNES LANDING WEST END OF LEDGE		381234	1026
BOURNS LANDING		381234	1002
BOURNS LANDINGS HOUSE CHIMNEY		381234	1024
BOURNS LANDING LOADING CHUTE		381234	1025
BOW OF OLD DESTROYER	1942	381222	1182

STATION NAME	QUAD NO.	STATION NO.	KEY NO.
BOW OF WRECKED SHIP		381231	1066
BOYLE		381234	1003
BRADFORD		381224	1008
BRAZOS	1921	381222	1064
BRICK	1914	381222	LOST
BRIGGS		381231	1007
BROWN 2		381223	1024
BROWN 3		381223	1024
BUCK SOLANO CO		381222	1065
BUCK SONOMA CO		381223	1060
BUCKLE		381221	1002
BUG SLC		381222	1039
BULL 2		381222	1066
BULLS HEAD POINT MOCOCO CO STK 1922		381222	1183
BURBANK		381223	1061
BURTON		381222	1067
BUSH HILL		381222	1068
BUSH HILL FCC		381222	1068
BUSH ON KNOLL		381222	1045
BUSH USGS		381231	1008
CACHE		381221	1003
CAINAMERO CADH	1974	381224	1035
CAINAMERO CADH AZ MK	1974	381224	1036
CAIRN NEAR STA DUFF		381224	1012
CALIFORNIA WHARF WAREHOUSE FP 1922		381222	LOST
CALISTOGA SPIRE		381224	1034
CANADA		381223	1062
CANAL C OF SR		381223	1148
CANTERBURY		381221	1004
CAP		381222	1011
CARL		381223	1006
CARQUINEZ BRIDGE AVIATION BCN 1932		381222	1184
CARQUINEZ POINT 2		381222	1069
CARQUINEZ STRAIT BEACON 1	1929	381222	LOST
CARQUINEZ STRAIT RED BEACON	1929	381222	LOST
CARQUINEZ STRAIT LIGHT	1951	381222	1185
CARQUINEZ STRAIT LIGHT 2 JOE	1949	381222	1186
CARQUINEZ STRAIT LIGHTHOUSE	1911	381222	LOST
CARQUINEZ STRAIT RANGE TARGET	11932	381222	1187
CARQUINEZ STRAIT RANGE TARGET	21932	381222	1188

U.S. DEPARTMENT OF COMMERCE  
 NATIONAL OCEANIC AND ATMOSPHERIC ADMINISTRATION  
 NATIONAL OCEAN SURVEY  
 ROCKVILLE, MARYLAND 20852  
 NOAA FORM 76-107 (5-72)  
 DATE REV MAY 1979

# ALPHABETICAL INDEX TO HORIZONTAL CONTROL DATA

by the  
 National Ocean Survey

PAGE 3  
 QUADS 381221-2-3-4& 381231-2-3-4  
 CALIF  
 LATITUDE 38° 00' TO 39° 00'  
 LONGITUDE 122° 00' TO 124° 00'  
 DIAGRAM NJ 10-5 SANTA ROSA

STATION NAME	QUAD NO.	STATION NO.	KEY NO.	STATION NAME	QUAD NO.	STATION NO.	KEY NO.
CAYMUS		381222	1076	DAVE TOPO DISK		381223	1151
CENTER OF ALAMO TOWER	1922	381222	LOST	DAVIDSON		381222	1006
CHAPARRAL		381232	1006	DEL MARR		381231	1013
CHARLES USGS		381231	1009	DEVILS RIB USGS		381231	1014
CHENERY SLC		381222	1077	DILL USE		381222	1079
CHILEND		381223	1063	DILLON USE		381222	1080
CHINA		381222	1070	DILLONS POINT SIGNAL USE	1922	381222	1190
CLARK		381234	1004	DIVIDE REFERENCE MARK 1 USGS		381224	1011
CLARK 2		381234	1004	DIVIDE USGS		381224	1011
CLEARING USGS		381231	1010	DIVISION	1949	381222	1081
CLOVERDALE		381224	1009	DIXON		381231	1015
CLUMP OF TREES ON LEVEE		381223	1040	DOCK		381222	1082
COAST		381231	1011	DOCK HOUSE	1929	381223	LOST
COLE DIVIDE USGS		381231	1012	DOLPHIN 1	1954	381222	1191
CONTES BARN WEST GABLE	1906	381223	LOST	DOLPHIN 2	1954	381222	1192
COOPER CADH	1972	381223	1202	DOLPHIN 3	1954	381222	1193
COOPER CADH AZ MK	1972	381223	1203	DOLPHIN 4	1954	381222	1194
CORNERS		381221	1005	DOLPHIN 5	1954	381222	1195
COWELL USGS		381221	1006	DOPE 2 EBMUD		381222	1083
COYOTE		381224	1010	DOPE USE		381222	1083
CRAIG		381234	1005	DORAN		381232	1007
CRANDALL		381223	1064	DOUBLE ROCK		381232	1027
CREEK 2		381223	1065	DRAKE		381223	1067
CRITCH C OF SR		381223	1066	DRIFT		381223	1068
CROCKETT		381222	1071	DRIVE		381223	1069
CROCKETT C AND H SUGAR CO STACK	1932	381222	1189	DRY		381222	1084
CROCKETT RED WATER TANK	1922	381222	LOST	DRY CREEK		381232	1008
CRONIN C OF V		381222	1019	DUFF		381224	1012
CT 72 USN		381222	1072	DUNBAR C OF SR		381223	1070
CT 73 USN		381222	1073	DUNCAN MILLS USGS		381232	1009
CT 74 USN		381222	1074	DUTRA C OF N	1970	381222	1265
CT 75 USN		381222	1075	DUTTON C OF SR		381223	1153
CUNNINGHAME CADH	1973	381223	1204	EARL		381223	1007
CUNNINGHAME CADH AZ MK	1973	381223	1205	EAST RHOMBIC	1941	381222	1085
CUT		381222	1078	ECHO		381222	1086
CUTCROP USGS		381232	1015	ECHO BOARD		381223	1037
CYPRESS GROVE FLAGSTAFF	1906	381223	LOST	ECHO ISLAND NAVIGATION BEACON	1932	381222	LOST
DAGO		381223	1017	ECKERT		381231	1016
DAN C OF N	1970	381222	1263	ED	1914	381222	LOST
DAN C OF N RM 2	1970	381222	1264	EDITH 3	1909	381222	1196

U.S. DEPARTMENT OF COMMERCE  
 NATIONAL OCEANIC AND ATMOSPHERIC ADMINISTRATION  
 NATIONAL OCEAN SURVEY  
 ROCKVILLE, MARYLAND 20852  
 NOAA FORM 76-107 (5-72)  
 DATE REV MAY 1979

## ALPHABETICAL INDEX TO HORIZONTAL CONTROL DATA

by the  
 National Ocean Survey

PAGE 4  
 QUADS 381221-2-3-4& 381231-2-3-4  
 CALIF  
 LATITUDE 38° 00' TO 39° 00'  
 LONGITUDE 122° 00' TO 124° 00'  
 DIAGRAM NJ 10-5 SANTA ROSA

STATION NAME	QUAD NO.	STATION NO.	KEY NO.	STATION NAME	QUAD NO.	STATION NO.	KEY NO.
EL BEND GRANDE SLC	381222	1087		FOUND		1950	381222 LOST
ELEVENTH TWR E OF SONOMA CREEK 1922	381222	1054		FOX 2			381234 1006
END	381222	1088		FRANCESCHI CADH		1973	381223 1209
END USGS	381231	1017		FRANCESCHI CADH AZ MK		1973	381223 1210
ESPARTO	381221	1007		FRANCIS			381223 1050
ESPARTO MUNICIPAL WATER TANK	381221	1025		FRANKLIN			381222 1092
ESTERO 2	381223	1071		FRANKLIN C OF SR			381223 1155
FAIRFIELD DEL MONTE WATER TANK 1932	381222	LOST		FRANKLIN SCHOOL HOUSE FLAGSTAFF			381223 1156
FAIRFIELD MUNICIPAL WATER TANK 1932	381222	1197		FREISEN USGS			381221 1009
FALLON USGS 1972	381223	1206		FRICK RANCH S CUPOLA ON BARN			381231 1067
FAR 1959	381222	1017		FRICK TREE			381231 1068
FAR 1909	381222	1089		FRINK 2			381223 1078
FAULTLINE A	381223	1072		FRY 2 USGS			381231 1020
FAULTLINE B	381223	1002		GAFFNEY USE			381232 1057
FAULTLINE B 2 1960	381223	1002		GALLAGHER			381224 1014
FAULTLINE D	381223	1073		GALLINAS CREEK N TRANS TOWER			381223 1158
FAULTLINE E	381223	1074		GALLINAS CREEK S TRANS TOWER			381223 1159
FAULTLINE F	381223	1075		GALLINAS ST VINCENTS ORPHANAGE SPIRE			381223 1157
FENCE LINE USGS	381232	1010		GAM 1951			381222 LOST
FERRIS	381223	1076		GAMBLE			381221 1010
FERRIS CHIMNEY 1887	381223	LOST		GAMBLE TANK			381221 1026
FINBACK COWR	381232	1056		GARCIA			381223 1079
FISH	381231	1018		GARD			381223 1080
FISH ROCK	381234	1027		GATE			381223 1020
FIVASH CADH 1973	381223	1207		GEM			381221 1011
FIVASH CADH AZ MK 1973	381223	1208		GENERAL SLC			381222 1093
FLAG ON DUCK BLIND DJC 1949	381222	LOST		GEORGE USN			381232 1053
FLAGPOLE NEAR SANTA ROSA	381223	1124		GET USE			381222 1033
FLAGPOLE ON ISLAND SOUTH OF GUALALA RANCH	381234	1028		GEY			381224 1015
FLAT 2	381223	1018		GEYSER USGS 1974			381224 1039
FLEMING	381222	1018		GILLAHAN TREE			381234 1029
FLETCHER	381224	1013		GLEASON			381223 1081
FLY HILL 2 1921	381222	1090		GOLF			381222 1094
FLYNN CADH 1974	381224	1038		GOOD LUCK POINT 2 1921			381222 1095
FOG 1964	381223	1134		GOODYEAR			381222 1096
FORT ROSS	381231	1019		GOODYEAR TANK 1922			381222 LOST
FOSS USE 1949	381222	1091		GOTTSCHALK LONE TREE 1922			381222 LOST
FOSTER	381223	1077		GRACE			381223 1082
FOSTER USGS	381221	1008		GRANGERS WHARF TOWER EAST GABLE 1922			381222 LOST
FOSTERS DOCK FLAGPOLE 1922	381223	LOST		GRAY			381222 1015

# ALPHABETICAL INDEX TO HORIZONTAL CONTROL DATA

by the  
 National Ocean Survey

STATION NAME	QUAD NO.	STATION NO.	KEY NO.	STATION NAME	QUAD NO.	STATION NO.	KEY NO.
GREAT WESTERN POW N TRANS TWR 1922	381222	1198		HEN AZ MK 1977	381223	1012	
GREAT WESTERN POW S TRANS TWR 1922	381222	1199		HENRY	381231	1022	
GREEN 3	381222	1098		HERC EBMUD	381222	1103	
GREEN HILL 2 1921	381222	1097		HERCULES DOCK NW COR OF WHARF 1911	381222	LOST	
GREEN HOUSE WEST GABLE 1939	381222	1200		HICKS	381223	1091	
GREEN SHACK SOUTH GABLE 1922	381222	LOST		HIGH 1914	381222	LOST	
GRIZZLY ISLAND BARN WEST GABLE 1922	381222	1201		HIGH BLUFF	381234	1008	
GRIZZLY ISLAND WINDMILL 1922	381222	LOST		HIGH ROCK USFS	381231	1023	
GROVE	381223	1083		HIGH SHARP PEAK	381223	1163	
GROVE POINT 2	381222	1100		HIGH SMOKESTACK 1909	381222	LOST	
GROVE USE	381222	1099		HIGH USN 1956	381222	1104	
GUERNE USGS	381231	1021		HIGHLANDS CADH 1974	381224	1040	
GUINDA	381221	1012		HITCHCOCK RANCH BARN CUPOLA 1906	381223	LOST	
GUN CLUBHOUSE FLAGPOLE	381223	1036		HOG ISLAND 2	381223	1092	
HALLECK	381223	1084		HOGAN	381222	1009	
HALLECK SCHOOLHOUSE SPIRF 1929	381223	LOST		HOME 1922	381222	1105	
HAM	381222	1013		HOOD USE	381223	1093	
HAMILTON FIELD	381223	1085		HOOKER 1930	381222	1029	
HAMILTON FIELD 2	381223	1085		HOOVER USGS	381231	1024	
HAMILTON FIELD CHANNEL DAY BN 41951	381222	1202		HOPLAND	381231	1025	
HAMILTON FIELD CHANNEL LIGHT 2 1951	381222	1203		HORSESHOE POINT	381231	1026	
HAMILTON FIELD HANGAR FACE SE	381223	1161		HORSESHOE PRIME	381231	1027	
HAMILTON FIELD PLINE PIER LT 1951	381222	1204		HOUSE CHIMNEY NE OF STA CRAIG	381234	1005	
HAMILTON FIELD RESCUE CONT TWR 1951	381222	1205		HOUSE CHIMNEY 0.75 MI N OF BOURNS LANDING	381234	1030	
HAMILTON FIELD STANDPIPE	381223	1162		HOWARD RANCH BARN CUPOLA 1906	381223	LOST	
HAMMOCK	381223	1086		HUFFS HOUSE WEST GABLE 1906	381223	LOST	
HAMMOND	381223	1087		HUMP C OF SR	381223	1167	
HANS	381223	1088		INVERNESS POST OFFICE FLAGSTAFF 1906	381223	LOST	
HARKNESS C OF SR	381223	1089		INVERNESS YACHT CLUB NE GABLE	381223	1169	
HARLEY	381222	1101		IRISH HILL USGS	381232	1011	
HARRIS	381223	1090		IRON	381222	1106	
HASTINGS 2 SLC	381222	1102		ISLAND	381222	1108	
HASTINGS CREEK TRIPOD 1939	381222	1206		ISLE	381222	1109	
HASTINGS USE	381222	1102		IVERSON POINT	381234	1009	
HAVENS NECK 2	381234	1007		JUNIOR	381222	1110	
HAYDEN 2	381223	1016		KEYS CADH 1973	381223	1211	
HEALDSBURG ST JOHNS CH N CUP 1949	381224	LOST		KEYS CADH AZ MK 1973	381223	1212	
HEALDSBURG ST JOHNS CH S CUP 1949	381224	LOST		KNIPP	381231	1028	
HELEN USE	381221	1005		KNOB USE	381232	1058	
HEN	381223	1012		KNOX 2	381234	1010	

U.S. DEPARTMENT OF COMMERCE  
 NATIONAL OCEANIC AND ATMOSPHERIC ADMINISTRATION  
 NATIONAL OCEAN SURVEY  
 ROCKVILLE, MARYLAND 20852  
 NOAA FORM 76-107 (5-72)  
 DATE REV MAY 1979

# ALPHABETICAL INDEX TO HORIZONTAL CONTROL DATA

by the  
 National Ocean Survey

PAGE 6  
 QUADS 381221-2-3-4& 381231-2-3-4  
 CALIF  
 LATITUDE 38° 00' TO 39° 00'  
 LONGITUDE 122° 00' TO 124° 00'  
 DIAGRAM NJ 10-5 SANTA ROSA

STATION NAME	QUAD NO.	STATION NO.	KEY NO.	STATION NAME	QUAD NO.	STATION NO.	KEY NO.
KOERBER USGS	381232	1012		MAN	381222	1114	
KONOCTI	381224	1016		MANCHESTER CHURCH SPIRE	381234	1031	
KRUSE	381231	1029		MANCHESTER SCHOOL HOUSE SPIRE	381234	1032	
LAKE	381223	1095		MARCONI WIRELESS MAST	381223	LOST	1929
LAKEVILLE 3 USE	381223	1021		MARE	381222	1020	
LAKEVILLE SQUARE TANK ON HILL	381223	1023		MARE ISLAND BLACK BEACON	381222	LOST	1929
LANDS END SLC	381222	1107		MARE ISLAND DIKE NO 9	381222	LOST	1949
LANGDON	381223	1096		MARE ISLAND DIKE NO 14	381222	LOST	1949
LARK 2	381231	1030		MARE IS DOLPHIN END NEW DIKE	381222	LOST	1911
LAS LOMAS USGS	381231	1031		MARE ISLAND EAST WIRELESS TOWER	381222	LOST	1911
LAUREL	381223	1097		MARE IS FIRST PILE OFF NEW DIKE	381222	LOST	1911
LEDFORD	381231	1032		MARE ISLAND LIGHTHOUSE	381222	LOST	1911
LEE	381223	1004		MARE ISLAND POWER HOUSE STACK	381222	LOST	1932
LETALUMA SQUARE CHURCH TOWER	381223	1029		MARE ISLAND RADAR TARGET	381222	1208	1951
LEV	381222	1111		MARE ISLAND RED WATER TANK	381222	LOST	1911
LINCOLN	381223	1098		MARE IS 2ND PILE OFF NEW DYKE	381222	LOST	1911
LODGE	381224	1017	1949	MARE ISLAND SOUTHEAST	381222	1115	
LOGOON DRAKE	381223	1094	1929	MARE ISLAND SOUTH RADIO TOWER	381222	LOST	1922
LONE TREE ON HILL	381223	LOST	1906	MARE ISLAND STRAIT NAVAL BEACON	381222	LOST	1932
LONE TREE POINT HIGHER STACK	381222	LOST	1911	MARE ISLAND WEST RADIO TOWER	381222	LOST	1922
LONE TREE POINT IRON ROD USE	381222	1207	1903	MARE ISLAND WEST WIRELESS TOWER	381222	LOST	1911
LONE TREE POINT WHARF SW PT	381222	LOST	1911	MARIN	381223	1103	
LONG POINT 2	381223	1099	1886	MARSHALL USGS	381231	1034	
LONG POND 2	381222	1053	1921	MARSHALL MCDONALD RANCH RED BARN W GAB	381223	1197	
LOOKOUT	381223	1022		MARTINEZ	381222	1116	
LOPEZ	381222	1112		MARTINEZ ABANDONED SMELTER STK	381222	1209	1949
LOS TRANCAS C OF N	381222	1266	1970	MARTINEZ COURT HOUSE	381222	LOST	1922
LOW	381222	LOST	1914	MARTINEZ EAST	381222	1117	
LOW USN	381222	1113	1956	MARTINEZ FOOD CANNERS WATER TK	381222	1210	1949
LOW WINDMILL	381222	LOST	1922	MARTINEZ MUNICIPAL RADIO TOWER	381222	LOST	1949
LOW WINDMILL	381222	LOST	1942	MARTINEZ PAC G AND E CEN STK	381222	1211	1949
LOWERY USGS	381221	1013		MARTINEZ SHELL OIL PIER NE LT	381222	LOST	1949
LUSA	381221	1014		MARTINEZ SHELL OIL PIER SW LT	381222	1212	1949
LYNCH	381223	1100		MC CRAY USGS	381224	1019	
LYPTUS	381223	1101		MC CURDY USGS	381221	1015	
LYTTON	381224	1018		MC DONALDS HOUSE SOUTH CHIMNEY	381223	1171	
MADERA	381223	1102		MCDONOUGH ISLAND TRANSFORMER POLE	381223	1039	
MAHONEY'S BARN WEST GABLE	381222	LOST	1922	MC PHERSON	381231	1033	
MALLACOMES CADH	381224	1042	1974	MC VICAR CADH	381223	1213	1973
MALLACOMES CADH AZ MK	381224	1043	1974	MC VICAR CADH AZ MK	381223	1214	1973

U.S. DEPARTMENT OF COMMERCE  
 NATIONAL OCEANIC AND ATMOSPHERIC ADMINISTRATION  
 NATIONAL OCEAN SURVEY  
 ROCKVILLE, MARYLAND 20852  
 NOAA FORM 76-107 (5-72)  
 DATE REV MAY 1979

# ALPHABETICAL INDEX TO HORIZONTAL CONTROL DATA

by the  
 National Ocean Survey

PAGE 7  
 QUADS 381221-2-3-4& 381231-2-3-4  
 CALIF  
 LATITUDE 38° 00' TO 39° 00'  
 LONGITUDE 122° 00' TO 124° 00'  
 DIAGRAM NJ 10-5 SANTA ROSA

STATION NAME	QUAD NO.	STATION NO.	KEY NO.	STATION NAME	QUAD NO.	STATION NO.	KEY NO.
MEACHIM		381223	1104	NAPA CAL DIV FOREST S RAD MAST	1949	381222	LOST
MEACHIM 2	1975	381223	1104	NAPA CATHOLIC CHURCH SPIRE	1922	381222	LOST
MEEK		381221	1016	NAPA CHRISTIAN MISSION CH SP	1970	381222	1021
MEINERS		381224	1020	NAPA CHURCH STEEPLE A	1922	381222	1215
MERSHON		381223	1105	NAPA COUNTY AIRPORT BEACON	1970	381222	1046
MIDWAY SLC		381222	1118	NAPA LATTER DAY SAINTS CH SPIR	1970	381222	1022
MIKE 2		381223	1106	NAPA PRESBYTERIAN CHURCH SPIRE	1949	381222	1215
MILLER RIDGE USGS		381231	1035	NAPA RAD STA KVON MAST	1970	381222	1023
MILLERTON HORSE BARN N GABLE		381223	1173	NAPA RIVER BEACON 3	1922	381222	1216
MLSERIA		381223	1107	NAPA RIVER BEACON 10 OLD NO 2	1922	381222	1217
MOAN		381232	1013	NAPA RIVER CENT DRAWBRIDGE	1922	381222	1218
MOAT		381234	1011	NAPA RIVER CENTER TRANS TWR	1922	381222	1220
MOHRHARDT USGS		381231	1036	NAPA RIVER E TRANS TOWER	1922	381222	1219
MONTE RIO USGS		381232	1014	NAPA RIVER W TRANS TOWER	1922	381222	1221
MONTEZUMA		381222	1119	NAPA ST JOHNS CATH CH CROSS	1970	381222	1047
MONTEZUMA SLOUGH N TRANS TWR	1922	381222	1213	NAPA SAWYER TANNING CO TANK	1949	381222	LOST
MONTEZUMA SLOUGH S TRANS TWR	1922	381222	1214	NAPA SAWYER TANNING CO NEW TANK	1970	381222	1222
MONTICELLO		381221	1017	NAPA STATE HOSP MAIN TOWER	1922	381222	LOST
MORGAN		381221	1018	NAVAL ENGRS SIGNAL ON HILL TOP	1922	381222	LOST
MORISTUL CADH	1974	381224	1044	NAVAL ENGINEERS SIGNAL		381222	1048
MORISTUL CADH AZ MK	1974	381224	1045	NAVAL RADIO BUILDING	1941	381222	1223
MOUNT HELENA	1876	381224	1021	NAVY YARD SLOUGH 2	1921	381222	1124
MOUNT HELENA ECC	1949	381224	1021	NAVY YARD SLOUGH E TRANS TWR	1922	381222	1224
MOUNT HELENA LOOKOUT TOWER	1949	381224	LOST	NAVY YARD SLOUGH W TRANS TWR	1922	381222	1225
MOUNT KONOCTI NAVY OBS TOWER	1949	381224	LOST	NEAR	1909	381222	LOST
MT GEORGE C OF N	1970	381222	1267	NICASIO CADH	1973	381223	1217
MT JACKSON LOT JACKSON L O USGS		381224	1037	NICASIO CADH AZ MK	1973	381223	1218
MUD		381223	1108	NICHOLS		381222	1120
MUD 2		381223	1108	NICK		381222	1125
MUDDY		381223	1109	NOB HILL C OF N	1970	381222	1269
MUELRAH CADH	1973	381223	1215	NORTH SIDE		381222	1126
MUELRAH CADH AZ MK	1973	381223	1216	NORTH SIDE 2		381222	1126
NADEEN		381222	1121	NORTHEAST RADIO TOWER	1922	381222	1226
NAIL		381222	1003	NORTHERLY RED BRICK CHIMNEY	1922	381222	LOST
NAIL USGS		381224	1011	NOVA		381222	1127
NAPA	1922	381222	1122	NOVATO 2		381223	1011
NAPA AIRPORT BEACON	1949	381222	LOST	NOVATO BEND		381223	1110
NAPA BRANCH 2	1921	381222	1123	NOVATO CR N TRANS TWR	1922	381222	1227
NAPA BRANCH WINDMILL	1922	381222	LOST	NOVATO CR S TRANS TWR	1922	381222	1228
NAPA CAL DIV FOREST N RAD MAST	1949	381222	LOST	NOVATO POLE	1887	381223	LOST



U.S. DEPARTMENT OF COMMERCE  
 NATIONAL OCEANIC AND ATMOSPHERIC ADMINISTRATION  
 NATIONAL OCEAN SURVEY  
 ROCKVILLE, MARYLAND 20852  
 NOAA FORM 76-107 (5-72)  
 DATE REV MAY 1979

# ALPHABETICAL INDEX TO HORIZONTAL CONTROL DATA

by the  
 National Ocean Survey

PAGE 8  
 QUADS 381221-2-3-4& 381231-2-3-4  
 CALIF  
 LATITUDE 38° 00' TO 39° 00'  
 LONGITUDE 122° 00' TO 124° 00'  
 DIAGRAM NJ 10-5 SANTA ROSA

STATION NAME	QUAD NO.	STATION NO.	KEY NO.
NOVATO RADIO STATION KCBS EAST MAST	381223	1044	
NOVATO RADIO STA KCBS W MAST	381223	1045	
NOVATO RADIO STA KCBS N MAST	381223	1046	
NOVATO RADIO STA KCBS S MAST	381223	1047	
NURSERY C OF SR	381223	1111	
OAK	381223	1112	
OAK KNOLL C OF N 1970	381222	1270	
OAK USGS	381224	1022	
OAKRIDGE CADH 1974	381224	1046	
OAKRIDGE CADH AZ MK 1974	381224	1047	
OFFLYING ROCK NW OF STEWARTS POINT	381231	1069	
OFFLYING ROCK SW OF ROBINSON POINT	381234	1033	
OHLSON USGS	381234	1012	
OLEUM OUTER OIL TANK 1911	381222	1229	
OLEUM UNION OIL CO STACK 1932	381222	LOST	
OLEUM WHARF LIGHT POLE 1949	381222	LOST	
OLEUM WHARF NORTHWEST CORNER 1911	381222	LOST	
OLEUM WHARF POWERHOUSE E STACK 1911	381222	LOST	
OLIVE	381223	1010	
OUT 1914	381222	LOST	
OVER SLC	381222	1128	
OZOL STACK 1922	381222	LOST	
PAC	381222	1129	
PACHECO 1887	381223	1113	
PACHECO 1930	381223	1114	
PACHECO CREEK SLC	381222	1130	
PACIFIC	381223	1115	
PACIFIC G AND E CO N TRANS TWR 1922	381222	1230	
PALA	381223	1117	
PARKS CADH 1972	381223	1219	
PARKS CADH AZ MK 1972	381223	1220	
PARTIOUS USGS	381231	1037	
PATTON	381223	1049	
PEAKED HILL	381232	1016	
PELLASCIO CADH 1973	381223	1221	
PELLASCIO CADH AZ MK 1973	381223	1222	
PETAL	381223	1116	
PETAL 2 1969	381223	1116	
PETALUMA	381223	1015	
PETALUMA CREEK	381222	1030	

STATION NAME	QUAD NO.	STATION NO.	KEY NO.
PETALUMA CREEK BEACON 1 1921	381222	LOST	
PETALUMA CREEK BEACON 4 1922	381222	LOST	
PETALUMA CREEK BEACON 6 1922	381222	LOST	
PETALUMA CREEK CEN OF DRAWBRIDGE	381223	1032	
PETALUMA CREEK LIGHT 2 1951	381222	1231	
PETALUMA CREEK LIGHT 4 1951	381222	1232	
PETALUMA CREEK LIGHT 6	381222	1038	
PETALUMA CREEK NORTH TRANSMISSION TOWER	381222	1035	
PETALUMA CREEK SOUTH TRANSMISSION TOWER	381222	1034	
PETALUMA FLAGPOLE OF CLOCK TWR	381223	1030	
PETALUMA RED CHURCH SPIRE 1922	381223	LOST	
PETALUMA SUNSET FISH LINE CO TK1949	381223	1175	
PETALUMA VENT ON BIG RED BARN 1922	381223	LOST	
PETALUMA WESTERN SMOKESTACK 1922	381223	LOST	
PIL	381222	1131	
PILE 1914	381222	LOST	
PINE	381231	1038	
PINK 1976	381222	1268	
PINNACLE ROCK	381232	1041	
PINOLE HERCULES CO BLACK STACK 1950	381222	1233	
PINOLE HERCULES CO CONC STACK 1950	381222	1234	
PINOLE HERCULES CO POLE ON DOCK1950	381222	1235	
PINOLE HERCULES CO TANK 1947	381222	1236	
PINOLE SHOAL PILE NO 9 1914	381222	LOST	
PINOLE SHOAL PILE NO 11 1911	381222	LOST	
PIPE 1914	381222	LOST	
PLANT	381223	1118	
PLEASANT	381222	1132	
POINT ARENA COAST GUARD STATION FLAGPOLE	381234	1034	
POINT ARENA LATITUDE STATION	381234	1013	
<del>POINT ARENA LIGHTHOUSE</del>	<del>381234</del>	<del>1014</del>	
POINT ARENA LIGHTHOUSE SPIRE	381234	1014	
POINT ARENA LONGITUDE STATION	381234	1015	
POINT ARENA LONGITUDE STATION WATER TOWER	381234	1015	
POINT ARENA LORAN MAST	381234	1036	
POINT ARENA OIL DERRICK	381234	1037	
POINT BUCKLER WINDMILL 1922	381222	LOST	
POINT EDITH CROSSING RGE FR LT 1939	381222	LOST	
POINT EDITH CROSSING RGE FR LT 1949	381222	LOST	
POINT EDITH CROSSING RANGE R LT1939	381222		

# ALPHABETICAL INDEX TO HORIZONTAL CONTROL DATA

by the  
 National Ocean Survey

STATION NAME	QUAD NO.	STATION NO.	KEY NO.	STATION NAME	QUAD NO.	STATION NO.	KEY NO.
POINT EDITH ECHO BOARD LIGHT 1949	381222	1237		REDWOOD 2	381232	1018	
POINT EDITH POST LIGHT 1909	381222	LOST		REFERENCE MARK USGS NR MEACHIM	381223	1104	
POINT PINOLE 3 1897	381222	1133		RES	381222	1005	
POINT PINOLE 3 REFERENCE MARK 1917	381222	1133		RESERVOIR ERMUD	381222	1138	
POINT PINOLE 4 1940	381222	1133		REYNOLDS 2	381223	1121	
PT PINOLE ATLAS DOCK SHED E GAB1950	381222	LOST		RICHARDSON	381231	1042	
POINT PINOLE WHARF OUTER POINT 1911	381222	LOST		RICHARDSON USGS	381231	1043	
POINT REYES HILL	381223	1001		RIEBLI	381224	1024	
POINT REYES HILL 2 1951	381223	1001		RINCON	381223	1122	
POINT REYES N BEACH HOUSE W GABLE	381223	1198		RIVER ISLAND EAST TREE	381222	1333	
POINT REYES RADIO COMPASS STATION	381223	1051		ROBINSON	381223	1137	
POINT REYES RADIO COMPASS STATION 2	381223	1051		ROBINSON POINT	381234	1016	
POINT REYES RANCH WHITE BARN CUI930	381223	LOST		ROCK SOUTH OF STA WILSON	381231	1070	
POINT REYES STATION SCHSE CUP 1906	381223	LOST		ROCKPILE	381231	1044	
POND C OF SR	381223	1119		ROCKVILLF	381222	1139	
PORT COSTA BRICK CD BRICK STACK1909	381222	LOST		ROCKVILLE 2	381222	1139	
PORT COSTA LANDING NORTH TOWER 1922	381222	LOST		ROCKY LEDGE WEST END OF	381234	1038	
PORT COSTA LIGHT MAY 1949	381222	LOST		ROCKY PEAK 2	381234	1017	
POWER CABLE NORTH SIDE 1909	381222	LOST		ROCKY POINT	381231	1045	
POWER CABLE SOUTH SIDE 1909	381222	LOST		ROCKY POINT 2	381232	1019	
PRESTON 2	381223	1120		RODEGA HARBOR NORTH RANGE REAR LIGHT	381232	1038	
PRESTON RANCH BARN NORTH GABLE 1906	381223	LOST		RODEO RES EBMUD	381222	1140	
PROCTOR USGS	381224	1023		ROE ISLAND NAVIGATION BEACON 1932	381222	LOST	
PROMINENT BLACK TANK 1922	381222	LOST		ROE ISLAND PRESTON POINT TRIPOD1939	381222	1242	
PRUSCH USGS	381231	1039		ROE ISLAND SOUTHWEST END LIGHT 1949	381222	LOST	
PUMP	381222	1134		ROSETTE	381223	1123	
PUTAH	381222	1135		ROSS MOUNTAIN	381231	1046	
PUTNAM PEAK	381222	1136		RUSHEN USGS	381231	1047	
QUARRY C OF N 1970	381222	1271		RUSSIAN RIVER	381232	1020	
RADIO TANK	381222	1324		RYER	381222	114*	
RANCHO R 10 CSLC 1972	381223	1223		RYER ISLAND EAST TREE 1939	381222	1243	
RATTOS BARN CUPOLA 1922	381222	LOST		RYER ISLAND GARNET PT HIGH TK 1939	381222	1245	
RECTOR 1932	381222	1137		RYER ISLAND GROUNDED SHIP STACK EGG	381222	<del>1246</del> LOST	
RED 1914	381222	1240		RYER ISLAND WEST TREE 1939	381222	1244	
RED HILL USGS	381232	1017		S C AIRPORT	381224	1025	
RED ROCK USGS	381231	1041		SAIL ROCK	381234	1039	
RED TANK WHITE TOWER 1922	381222	1241		SAINT HELENA FIRST PRESBYTERIAN CH SPIRE	381221	1027	
RED USGS	381231	1040		SALMON CDWR	381232	1059	
RED WATER TANK	381232	1042		SALMON CREEK BLACK TANK	381232	1043	
RED WINDMILL 1922	381222	LOST		SALT POINT	381231	1048	

U.S. DEPARTMENT OF COMMERCE  
 NATIONAL OCEANIC AND ATMOSPHERIC ADMINISTRATION  
 NATIONAL OCEAN SURVEY  
 ROCKVILLE, MARYLAND 20852  
 NOAA FORM 76-107 (5-72)  
 DATE REV MAY 1979

# ALPHABETICAL INDEX TO HORIZONTAL CONTROL DATA

by the  
 National Ocean Survey

PAGE 10  
 QUADS 381221-2-3-4& 381231-2-3-4  
 CALIF  
 LATITUDE 38° 00' TO 39° 00'  
 LONGITUDE 122° 00' TO 124° 00'  
 DIAGRAM NJ 10-5 SANTA ROSA

STATION NAME	QUAD NO.	STATION NO.	KEY NO.	STATION NAME	QUAD NO.	STATION NO.	KEY NO.
SALT POINT CHIMNEY ON OLD HOTEL	381221	1071		SEAL ISLAND POLE	1939	381222	LOST
SAN ANTONIO 3 1922	381223	1013		SEARS POINT		381222	1037
SAN ANTONIO 4 1968	381223	1013		SEIC NORTHEAST MONUMENT		381223	1125
SAN ANTONIO 5 1977	381223	1013		SELBY		381222	1142
SAN FRANCISCO RENO AIRWAY BCN 21932	381222	1246		SELBY AMER REFINING CO STACK	1938	381222	LOST
SAN FRANCISCO SEATTLE AIRWAY BEACON NO 7	381221	1028		SELBY SHOT TOWER STACK	1911	381222	LOST
SAN FRANCISCO SEATTLE AIRWAY BEACON NO 8A	381221	1029		SELBY STACK NO 1	1911	381222	LOST
SAN FRANCISCO SEATTLE AIRWAY BEACON NO 8B	381221	1030		SELBY STACK NO 2	1911	381222	1248
SAN PABLO BAY DOLPHINS E END LT1949	381222	LOST		SHEEHY C OF N	1970	381222	1272
SAN PABLO BAY DOLPHINS W END LT1949	381222	LOST		SHEEP		381231	1051
SAN PABLO BAY W END LONG DYKE 1949	381222	LOST		SHELDON USGS		381224	1026
SAN USE	381223	1043		SHELL		381222	1143
SAND HILL 2	381232	1021		SHIP		381231	1052
SANDSTONE	381234	1018		SHIPYARD TANK	1922	381222	LOST
SANDY POINT 2	381231	1049		SHOEMAKE 2		381234	1020
SANEL MOUNTAIN SANEL USGS 1932	381231	1050		SHORE	1922	381222	LOST
SANTA ROSA	381223	1124		SIDE		381231	1053
SANTA ROSA ADVEN CH TALL SPIRE 1949	381223	LOST		SIGN	1914	381222	LOST
SANTA ROSA BANK OF AMERICA TWR	381223	1179		SIGN BOARD STAN	1909	381222	LOST
SANTA ROSA CALIF FRUIT CORP TK	381223	1180		SIGVART 2		381223	1126
SANTA ROSA CITY POLICE RADIO	381223	1181		SILLO	1942	381222	1249
SANTA ROSA CO SHERIFF RAD MAST 1956	381223	LOST		SILVER		381221	1020
SANTA ROSA PGE GAS CO STANDPIPE 1949	381223	LOST		SK 22 USN	1956	381222	1144
SANTA ROSA PGE GAS CO TANK E LT1956	381223	LOST		SKAGG	1941	381222	1145
SANTA ROSA PGE GAS CO TANK N LT1956	381223	LOST		SKAGGS ISLAND U S NAVY TANK	1942	381222	1238
SANTA ROSE PGE GAS CO TANK W LT1956	381223	LOST		SKAGGS ISLAND U S NAVY RAD TWR	1942	381222	1239
SANTA ROSA RAD STA KSRO NE MAST 1949	381223	LOST		SKIMMER SLC		381222	1146
SANTA ROSA RAD STA KSRO SW MAST 1949	381223	LOST		SKOVER		381231	1054
SANTA ROSA ROSENBERG DEPT STORE VENT SHAFT	381223	1189		SKOVER 2		381231	1054
SANTA ROSA SONOMA CO CRTHSF CUP 1949	381223	LOST		SLAUGHTERHOUSE PT 3	1921	381222	1147
SANTA ROSA TANK 1949	381223	LOST		SLEEPY	1930	381222	1148
SANTA ROSA URSULINE CONVENT CR 1956	381223	LOST		SLEEPY HOLLOW CERT MILK W SILO	1942	381222	LOST
SANTA VENETIA RAD STA KTIM MAST	381223	1194		SLEEPY HOLLOW CERT MILK NORTHWEST SILO		381222	1044
SAUNDERS HILL 2	381234	1019		SMALL RED TANK	1922	381222	1250
SAWYERS TANNERY RED TANK 1922	381222	LOST		SMITH		381223	1127
SCENIC C OF V	381222	1008		SMITH 2		381234	1021
SCHOOLHOUSE ON HILL CUPOLA 1906	381223	LOST		SNELL		381221	1021
SCOTT	381221	1019		SNELL USGS		381221	1021
SEALBLUFF LANDING SHIP BLDG TK 1932	381222	1247		SODA SPRINGS C OF N	1970	381222	1273
SEAL ISLAND BEACON 1922	381222	LOST		SONOMA		381223	1128

# ALPHABETICAL INDEX TO HORIZONTAL CONTROL DATA

by the  
 National Ocean Survey

STATION NAME	QUAD NO.	STATION NO.	KEY NO.	STATION NAME	QUAD NO.	STATION NO.	KEY NO.
SONOMA CATHOLIC CHURCH TOWER	1942	381222	1251	SWIFT 2		381222	1036
SONOMA COUNTY AIRPORT BEACON	1949	381224	LOST	TABOR USGS		381231	1058
SONOMA COUNTY APT CONTROL TWR	1949	381224	LOST	TACK		381222	1002
SONOMA CREEK 3		381222	1052	TACLOMA	1930	381223	1131
SONOMA CREEK E TRANS TOWER	1922	381222	1252	TADDEUCCI		381223	1132
SONOMA CREEK W TRANS TOWER	1922	381222	1253	TALL TREE USGS		381232	1022
SONOMA MOUNTAIN		381223	1129	TAR		381222	1004
SOTOYOME		381224	1027	TAYLOR		381222	1159
SOUTH RHOMBIC	1941	381222	1149	TAYLOR USGS		381223	1133
SOUTH VALLEJO FLOUR CD TANK	1932	381222	1254	TEG		381222	1160
SOW USE	1951	381222	1255	TEL		381222	1161
SPARKS		381222	1150	TETON 2		381223	1138
SPRECKELS	1922	381222	1151	THOMASSON		381222	1162
SPRECKLES 2 CSLC		381222	1151	TIDE CDWR		381232	1060
SPRINGS		381222	1010	TIMBER COVE		381231	1059
SPUR	1942	381222	1152	TIN	1914	381222	LOST
SPUR 2		381234	1022	TOLAY CREEK 2	1886	381222	1040
STAND	1914	381222	LOST	TOLAY CREEK 3	1921	381222	1040
STENGLE 2		381231	1055	TOLAY CREEK EAST TRANS TOWER	1922	381222	1041
STERDING CADH	1974	381224	1048	TOLAY CREEK WEST TRANS TOWER	1922	381222	1042
STEVENS USGS		381221	1022	TOMALES BAY		381223	1134
STEWART POINT		381231	1056	TOMALES POINT		381223	1135
STOCKHOFF 2		381231	1057	TOMASI	1930	381223	1136
STONY		381223	1130	TOMASI AZ MK CADH	1973	381223	1136
STORY BRICK CHIMNEY		381223	1042	TONE		381223	1041
STRAUS CADH	1973	381223	1224	TORMEY		381222	1001
STRAUS CADH AZ MK	1973	381223	1225	TOWER ON JAIL	1922	381222	LOST
SUISAN HILL 2		381222	1153	TRAINOR		381223	1139
SUISUN POINT 2		381222	1154	TRIPLET HILL		381234	1023
SUISUN POINT SPRR AVIATION BCN	1932	381222	1256	TULE		381222	1163
SUISUN POINT USE		381222	1154	TULUCAY	1932	381222	1164
SUISUN SLOUGH EAST POWER POLE	1922	381222	LOST	TULUCAY ECC C OF N	1970	381222	1164
SUISUN SLOUGH WEST POWER POLE	1922	381222	LOST	TYDOL SLC		381222	1165
SULPHUR		381222	1155	UNFUG		381221	1023
SULPHUR PEAK		381224	1028	VACA		381222	1166
SULPHUR RM 2	1976	381222	1155	VALLEJO 3		381222	1167
SULPHUR SPRINGS MTN NAVY TARGET	1959	381222	LOST	VALLEJO		381223	1140
SUN 1922		381222	1156	VALLEJO BUSH ST TANK		381222	1024
SUN 1939		381222	1157	VALLEJO COUNTY RADIO MAST		381222	1025
SUSCOL	1922	381222	1158	VALLEJO HEIGHTS TRANS POLE	1922	381222	LOST

U.S. DEPARTMENT OF COMMERCE  
 NATIONAL OCEANIC AND ATMOSPHERIC ADMINISTRATION  
 NATIONAL OCEAN SURVEY  
 ROCKVILLE, MARYLAND 20852  
 NOAA FORM 76-107 (5-72)  
 DATE REV MAY 1979

## ALPHABETICAL INDEX TO HORIZONTAL CONTROL DATA

by the  
 National Ocean Survey

PAGE 12  
 QUADS 381221-2-3-4& 381231-2-3-4  
 CALIF  
 LATITUDE 38° 00' TO 39° 00'  
 LONGITUDE 122° 00' TO 124° 00'  
 DIAGRAM NJ 10-5 SANTA ROSA

STATION NAME	QUAD NO.	STATION NO.	KEY NO.	STATION NAME	QUAD NO.	STATION NO.	KEY NO.
VALLEJO MORELAND ST TANK	1959	381222	LOST	WINDMILL NO 1	1922	381223	LOST
VALLEJO PARK CIRCLE TANK		381222	1014	WINDMILL NO 3	1922	381223	LOST
VALLEJO RADIO STATION KNBA MAST		381222	1027	WINDMILL STEEL TOWER	1922	381222	LOST
VALLEJO ST VINCENTS SCHOOL FLAGPOLE		381222	1026	WINDMILL TOWER NO 2		381223	1026
VENTILATOR OF BARN NO 3	1922	381222	LOST	WINDMILL WOODEN TANK	1922	381222	LOST
VENTILATOR OF BARN NO 4	1922	381222	1050	WINDSOR		381224	1030
VIEW		381222	1012	WITTENBERG		381223	1146
VINE		381222	1168	WOODEN	1949	381222	1171
VIOLETTE		381223	1141	WRECK		381231	1064
VIXEN		381223	1142	WRIGHT USGS		381232	1025
VUCINOVICH USGS		381231	1060	YELLOW TANK	1922	381222	LOST
WALALLA		381231	1061	ZINC		381222	1172
WATER TANK NEAR STA BAY	1939	381222	1257				
WATER TANK ON HILLTOP	1922	381223	LOST				
WATSON		381223	1143				
WATSON C OF N	1970	381222	1274				
WELL DERRICK	1922	381222	LOST				
WEST RHOMBIC	1941	381222	1169				
WHEELER		381224	1029				
WHITE	1914	381222	LOST				
WHITE BARN CUPOLA		381223	1196				
WHITE BARN GABLE		381232	1044				
WHITE BARN SOUTH GABLE	1942	381222	1258				
WHITE HOUSE SE GABLE 5 MI NE OF PETALUMA		381223	1025				
WHITE HOUSE SOUTHEAST GARLE	1922	381222	1260				
WHITE ROCK QUAR MI NORTH ROCKY POINT		381232	1045				
WHITE USGS		381231	1062				
WHITE WATER TANK		381232	1046				
WILDWOOD		381221	1024				
WILDWOOD 2		381221	1024				
WILFRED		381223	1144				
WILLOW CREEK 1 USGS		381232	1023				
WILLOW CREEK 2 USGS		381232	1024				
WILLOW POINT 2		381223	1145				
WILSON CONTRA COSTA CO		381222	1170				
WILSON SONOMA CO		381231	1063				
WINDMILL	1939	381222	1259				
WINDMILL 12	1922	381222	LOST				
WINDMILL BY YELLOW HOUSE	1922	381222	LOST				
WINDMILL NEAR G I BARN	1922	381222	LOST				